



PT NATURAL PERSADA MANDIRI

Company Profile

**Mining Consultant
and Contractor**

ptnmpm.co.id



cs@ptnmpm.co.id



(021) 22232764



www.ptnmpm.co.id

'About Us'

Our "Vision

To become the leader in Indonesia exploration, mining consultant and contractor.

Our "Mission

To provide professional services to our prospective clients and partners according to the latest standards and ethics. The services offered will not only be the best solution but will also deliver in time and safely.

PT Natural Persada Mandiri is an Indonesian-based geological and mining services - contractor. We provide expertise, management, and drilling contracting services that comply with the International standard of mining industry (JORC, KCMI).

Established in 3 August 2015, we have earned a good reputation in the mining industry for the high quality of work and expertise. From the grassroots to the final process, both in the field and in the office, we always measure our work with the highest standard. And yes, the safety factor is as important as our work quality.

Our capabilities include Exploration services, Resource Modeling & Evaluation, Topographical Survey, Mining & Quality Control Services, Mining Contractor, and International Standard Reporting (JORC and KCMI).



‘Our Services’



EXPLORATION

- Survey & Geological Mapping
- Drilling Supervision
- Drilling Contractor



TOPOGRAPHY SURVEY

- Installing Banchmark (BM)
- Stake Out Drilling Holes
- Grid Polygon



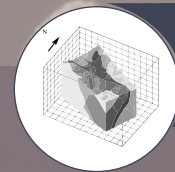
MINING SERVICES

- Mine Design
- Mine Planning
- Mine Operation & Grade Control Management
- Grade Control
- Mine Safety Management



MINING CONTRACTOR

- Mining Services
- Mine Infrastructure
- Havy Equipment
- Hauling Vehicles
- Workshop



RESOURCE MODELING & EVALUATION

- Exploratory Data & Statistical Analyses
- 2D Global Resources
- Geostatostics & Variography
- Linear Geostatistics
- 3D Geological & Block Modeling
- Resource & Reserves Estimations (JORC, KCMI)
- Due Diligence & Independent Resource Riviews

'Equipment List'



SURVEY EQUIPMENT

ITEM	ENGINE/TYPE	QTY
Total Station	Sokkia IM 105	3 Units
Total Station	Sokkia CX-105	2 Units
Total Station	Sokkia Cx-62	1 Unit



DRILLING EQUIPMENT

ITEM	ENGINE/TYPE	QTY
Jacro 175	Kubota D1105 3 Cylinder	10 Units
Maxi Drill (MD)	Kipor 186 -12 PK	2 Units



MINING EQUIPMENT

ITEM	ENGINE/TYPE	QTY
DT 10 Whell	Hino FM 500-260 Ti	9 Units
DT 10 Whell	Hino FM 500-260 JD	29 Units
DT 10 Whell	Fuso FN 527 ML	15 Units
Excavator	CAT 320 D2-GC	5 Units
Excavator	CAT 329D	1 Unit
Excavator	Hitachi 210 MF	1 Unit
Excavator	Hitachi 330 LC-5G	3 Units
Excavator	Hyundai HX-210S	8 Units
Excavator	Hyundai R330 LC 9S	2 Units



SUPPORT EQUIPMENT

ITEM	ENGINE/TYPE	QTY
Compactor	Dynapac CA 250D	2 Units
Grader	XCMG GR135+SC	1 Unit
Breaker	Hitachi 210 MF	2 Units
Dozer	CAT D3 Series	2 Units
Tronton	Hino FM 500 260-Ti	1 Unit

With expertise and experience in mineral exploration Nickel laterite, iron ores, gold, Coal and other commodities, Our Company has capability in operating the drilling machines. We have professional mechanics to check rig engine regularly to ensure the timeframe during drilling production. Our Company guarantees quality of samples and maintains core recovery properly in the mineralization zone, and deliver the competitive rates with the good quality of work.

Our company has experience as a mining service and contractor in working on several mining concession area. At present, our company already has several units of mining equipment as support in mining activities, covering job of top soil and overburden removal, mining activity, barging, etc.

‘Our Experts’



Ade Kadarusman, PhD, MAusIMM, CPI
Principal Consultant Geologist / Director

He graduated from Dept of Geological Engineering of ITB in 1992 and has a MSc and PhD in Earth Sciences from Tokyo Institute of Technology, Japan

with 24 years of experiences as geologist. He started from academic career turn to industrial experiences with mineral exploration expertise. He publish more than 40 scientific paper nationally and internationally. Specialization in mineral exploration and geological evaluation, resource estimation, mineral resource reporting under Ni 43-101, JORC 2012, and KCM 2011 code, project generation and feasibility studied. Experienced in exploration of laterite nickel, iron ores, base metals, epithermal gold, bauxite diamond of industrial minerals, and also short involvement oil & gas and geothermal exploration. He has a strong knowledge of regional geology/tectonic, geochemistry, assay QaQc and various analytical instrument.

AFFILIATIONS: MAusIMM #303680 / CPI #088



Nico F. Sinaga, B.Eng, MAusIMM, CPI
Principal Geologist / President Director

Nico F. Sinaga is principal geologist and president director at PT. Natural Persada Mandiri. He is an experienced geologist who has been working in the nickel exploration over 13 years.

He used to work for nickel and other minerals exploration from green field to mining for around 50 project in Selawesi and Halmahera in more than 5 years.

AFFILIATIONS: MAusIMM #314481 / CPI #052



Alaudin, B.Eng
Geologist / Business Dev. Manager

Alaudin graduated in geological engineering of the Hasanuddin University, Makassar. He has over 10 years experienced in nickel laterite, gold, and limestone. He experience gold exploration during in Sukabumi, West Java for PT. Huanghe Mineral Resources and for limestone exploration with PT. BSA at Lebak, Banten. Now he responsible for managing and controlling entire all project including budgeting and cost control at PT. Natural Persada Mandiri.



Prastowo, B.Eng, MAusIMM
Resources Estimation / Mining Consultant / Director

Prastowo graduated in mining engineering of the University of UPN, Yogyakarta. He has more than 10 years experience in mine planning and involved in resources estimation of nickel laterite and limestone. He has capability in statistical and geostatistical analysis of the drilling, database validation, geological modeling, grade estimation and resources classification. Pit optimization and mine scheduling for long term and short term planning are also his expertise. He can also perform geotechnical calculation of slope stability analysis to identify potential hazards zone and slope stability of excavation pit.

AFFILIATIONS: MAusIMM #320552



Reinesans Pasali, B.Eng
Geologist / Operation Manager

He graduated in geological engineering of Hasanuddin University, Makassar. He has many years experiences up stream to chromite, and as grade controller in nickel laterite mining, good understanding and certified in EHS and Quality System. also good in managing project for the national scale project in PT. BSA. He holds as the professional certificate for Pengawas Operasional Utama (POU). He had responsibility in developing QaQc system for nickel project. Now he responsible for managing and controlling all project at PT. Natural Persada Mandiri.

“YOUR SATISFACTION IS OUR PRIORITY”

'Client List'

2015 - 2016

M01-Teknik Alum Service, PT

Mining Services for Nickel Project at Morowali, Central Sulawesi

M02-Tekonindo, PT

Mining Services & Contractor for Nickel Project at Bombana, Southeast Sulawesi

E01-Unaaha Bakti Persada, CV

Geological Mapping for Nickel Project at North Konawe, Southeast Sulawesi

E02-Teknik Alum Service, PT

Drilling & JORC report for Nickel Project at Morowali, Central Sulawesi

E03-Teknindo Energy, PT

Due Diligent for Nickel Project at Central Halmahera, North Moluccas

E04-Cahaya Abalong, PT

Geological Mapping for Nickel Project at Kabaena, Southeast Sulawesi

E05-Bhumi Karya Utama, PT

Geological Mapping & Drilling Contractor for Nickel Project at North Konawe, Southeast Sulawesi

E06-Ifishdeco, PT

Deep Water Drilling for Nickel Project at South Konawe, Southeast Sulawesi

E07-Alngit Raya, PT

Due Diligent for Nickel Project at East Halmahera, North Moluccas

E08-Sultra Jembatan Mas, PT

Geological Mapping for Nickel Project at North Konawe, Southeast Sulawesi

E09-Dwimitra Multiguna Sejahtera, PT

Geological Mapping for Nickel Project at North Konawe, Southeast Sulawesi

E10-Elit Kharisma Utama, PT

Geological Mapping for Nickel Project at North Konawe, Southeast Sulawesi

E11-Kluet Mineralindo Mandiri, PT

Geological Mapping for Nickel Project at North Morowali, Central Sulawesi

E12-Ernesteel, PT

Geological Mapping for Nickel Project at North Morowali, Central Sulawesi

E13-Binanga Hartama Raya, PT

Geological Mapping for Nickel Project at North Konawe, Southeast Sulawesi

E14-Sujud Bumi Berkah, PT

Geological Mapping for Nickel Project at North Konawe, Southeast Sulawesi

E15-Duta Tambang Gunung Perkasa, PT

Geological Mapping for Nickel Project at North Konawe, Southeast Sulawesi

2016 - 2017

M03-Sumber Permata Selaras, PT

Mining Services for Nickel Project at North Morowali, Central Sulawesi

E16-Mitra Utama Resource, PT

Geological Mapping for Nickel Project at North Konawe, Southeast Sulawesi

E17-Masempo Dalle, PT

Geological Mapping for Nickel Project at North Konawe, Southeast Sulawesi

E18-Indocement, PT

Drilling Supervision for Cement Project at Aceh Tamiang, D.I. Aceh

E19-Barta Putra Mulia, PT

Due Diligent for Nickel Project at Central Halmahera, North Moluccas

E20-Visi Deptindo, PT

Geological Mapping for Nickel Project at South Konawe, Southeast Sulawesi

E21-Indocement, PT

Geological Mapping for Cement Project at South Ogan Komering Ulu, South Sumatra

E22-Alam Raya Indah, PT

Geological Mapping for Nickel Project at North Konawe, Southeast Sulawesi

E23-Oti Eya Abadi, PT

Drilling Contractor for Nickel Project at Morwoali, Central Sulawesi

Client List

2017 - 2018

M04-Bhumi Karya Utama, PT

Mining Services & Contractor for Nickel Project at North Konawe, Southeast Sulawesi

M05-Bumi Konawe Minerina, PT

Mining Contractor for Nickel Project at North Konawe, Southeast Sulawesi.

M06-Sulawesi Resources, PT

Infrastructure & Mining Contractor for Nickel Project at Morowali, Central Sulawesi

M07-Sambas Minerals Mining, PT

Mining Contractor for Nickel Project at South Konawe, Southeast Sulawesi

M08-Sulemandara Konawe, PT

Mining Contractor for Nickel Project at Konawe, Southeast Sulawesi

M09-Nusajaya Persadatama Mandiri, PT

Drilling & Mining Services for Nickel Project at North Konawe, Southeast Sulawesi

E24-Anugerah Hasta Perkasa, PT

Drilling Contractor for Nickel Project at Waigeo, West Papua

E25-Aminy Brosindo Odhayos, PT

Geological Mapping for Nickel Project at East Halmahera, North Moluccas

E26-Patrindo Jaya Makue, PT

Drilling for Nickel Project at North Kolaka, Southeast Sulawesi

2017 - 2018

E27-Cipta Djaya Surya, PT

Geological Mapping & Drilling Supervision for Nickel Project at North Konawe, Southeast Sulawesi

E28-Keinz Ventura, PT

Drilling Contractor for Nickel Project at North Morowali, Central Sulawesi

E29-Cipta Djaya Surya, PT

Drilling Supervision for Nickel Project at North Konawe, Southeast Sulawesi

E30-Binanga Hartama Raya, PT

Drilling Supervision for Nickel Project at North Konawe, Southeast Sulawesi

E31-Bumi Sulawesi Persada Mining, PT

Geological Mapping for Nickel Project at North Konawe, Southeast Sulawesi

E32-Elit Kharisma Utama, PT

Geological Mapping & Drilling Supervision for Nickel Project at North Konawe, Southeast Sulawesi

E33-Fatwa Bumi Sejahtera, PT

Geological Mapping For Nickel Project at North Kolaka, Southeast Sulawesi

M10-Patrindo Jaya Makmur, PT

Drilling & Mining Services for Nickel Project at North Kolaka, Southeast Sulawesi

M11-Bososi Pratama, PT

Drilling & Mining Services for Nickel Project at North Konawe, Southeast Sulawesi

2019 - Now

M12-Binanga Hartama Raya, PT

Mining Services & Contractor for Nickel Project at North Konawe, Southeast Sulawesi

E34-Intim Mining Sentosa, PT

Geological Mapping for Nickel Project at South Halmahera, North Moluccas

E35-Kasmar Tiar Raya, PT

Geological Mapping for Nickel Project at North Kolaka, Southeast Sulawesi

E36-Pertambangan Bumi Indonesia, PT

Geological Mapping for Nickel Project at North Konawe, Southeast Sulawesi

E37-Dachtraco Sultra Tambang, PT

Geological Mapping for Nickel Project at Konawe, Southeast Sulawesi

E38-Primastian Metal Pratama, PT

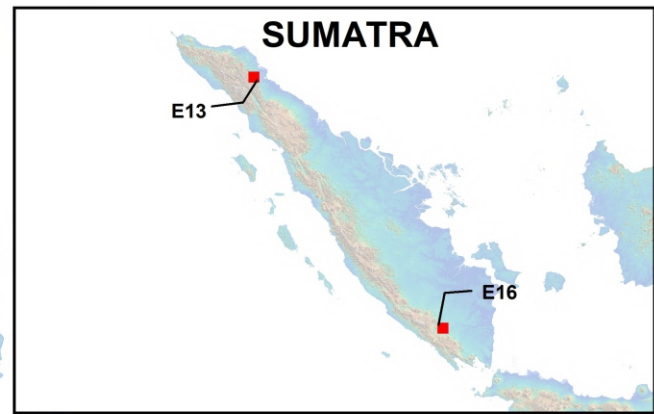
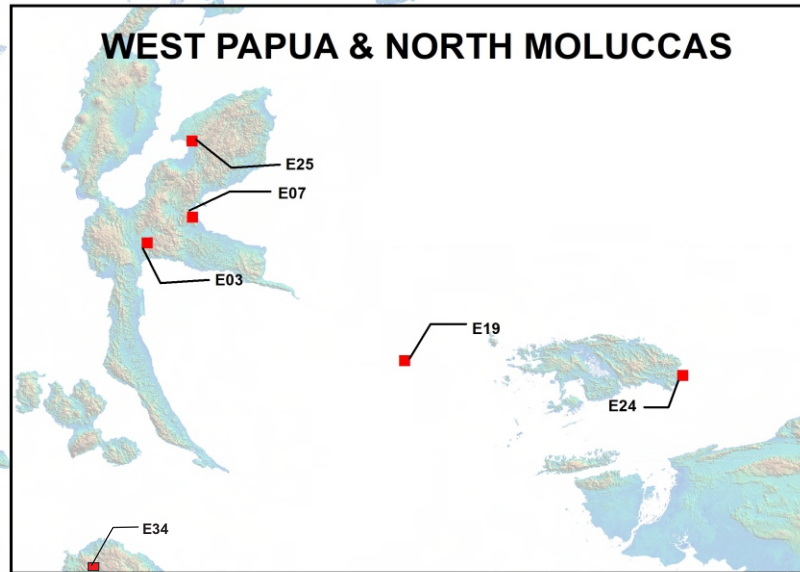
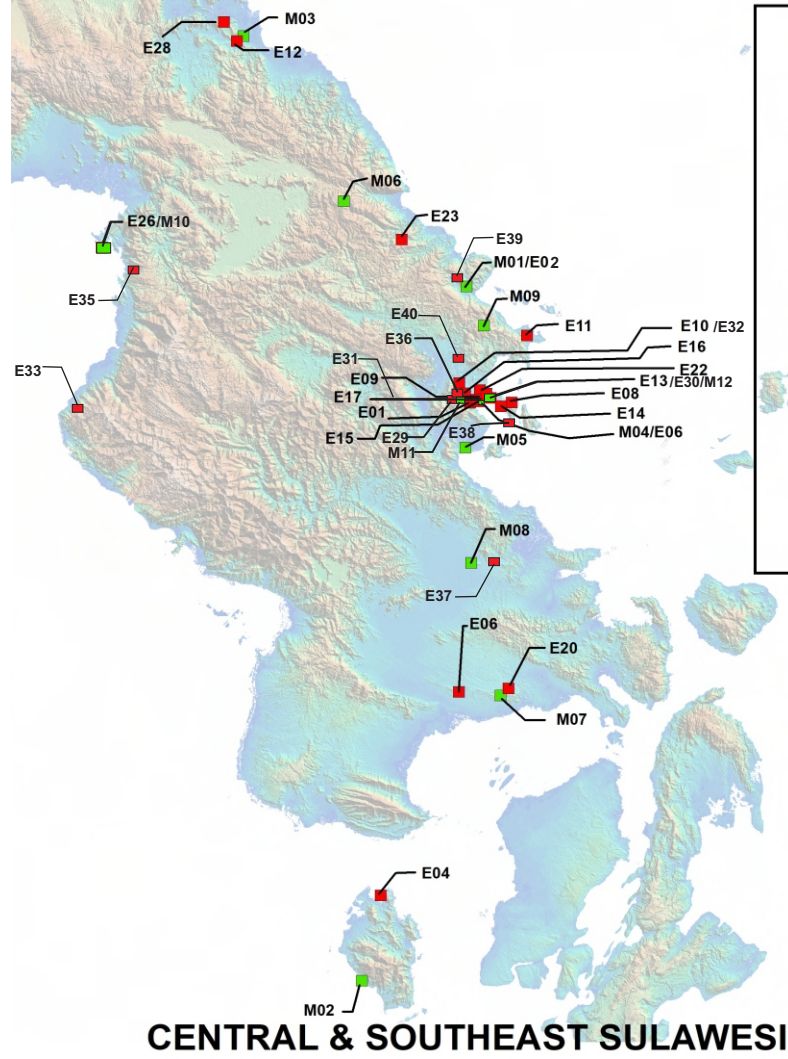
Geological Mapping & Drilling Supervision for Nickel Project at North Konawe, Southeast Sulawesi

E39-Raihan Catur Putra, PT

Geological Mapping for Nickel Project at North Konawe, Southeast Sulawesi

E40-Bumi Raya Makmur Mandiri, PT

Geological Mapping for Nickel Project at North Konawe, Southeast Sulawesi



'Business Address'

Company Name :

PT. Natural Persada Mandiri

Email:

cs@ptnpm.co.id

Website:

www.ptnpm.co.id

Phone:

(021) 22232764

Head Office:

Ruko Golden Madrid 2 blok H No.23

Jl. Letnan Sutopo No.2, Lengkong BSD Serpong,

South Tangerang City, Banten (15311)

6°18'19.20"S 106°41'11.92"E

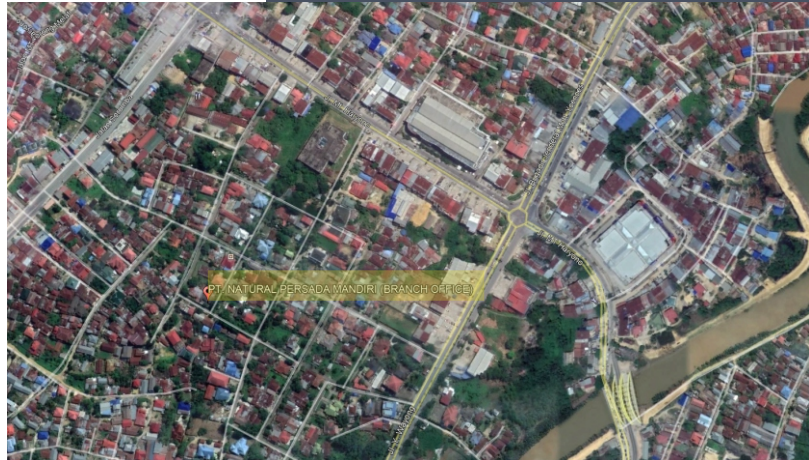
Branch Office:

Jl. Jati Raya No.18 B,

Wowawanggu, Wua-Wua District,

Kendari City, Southeast Sulawesi 93118

3°59'40.86"S 122°30'32.47"E



'one team
one direction'

HEAD OFFICE

Ruko Golden Madrid 2 blok H No.23
Jl. Letnan Sutopo No.2, Lengkong BSD
Serpong,
Kota Tangerang Selatan , Banten
Kode Pos: 15311
(021) 222 32 764
cs@ptnpm.co.id



Visit Our Website :
<https://ptnpm.co.id>

